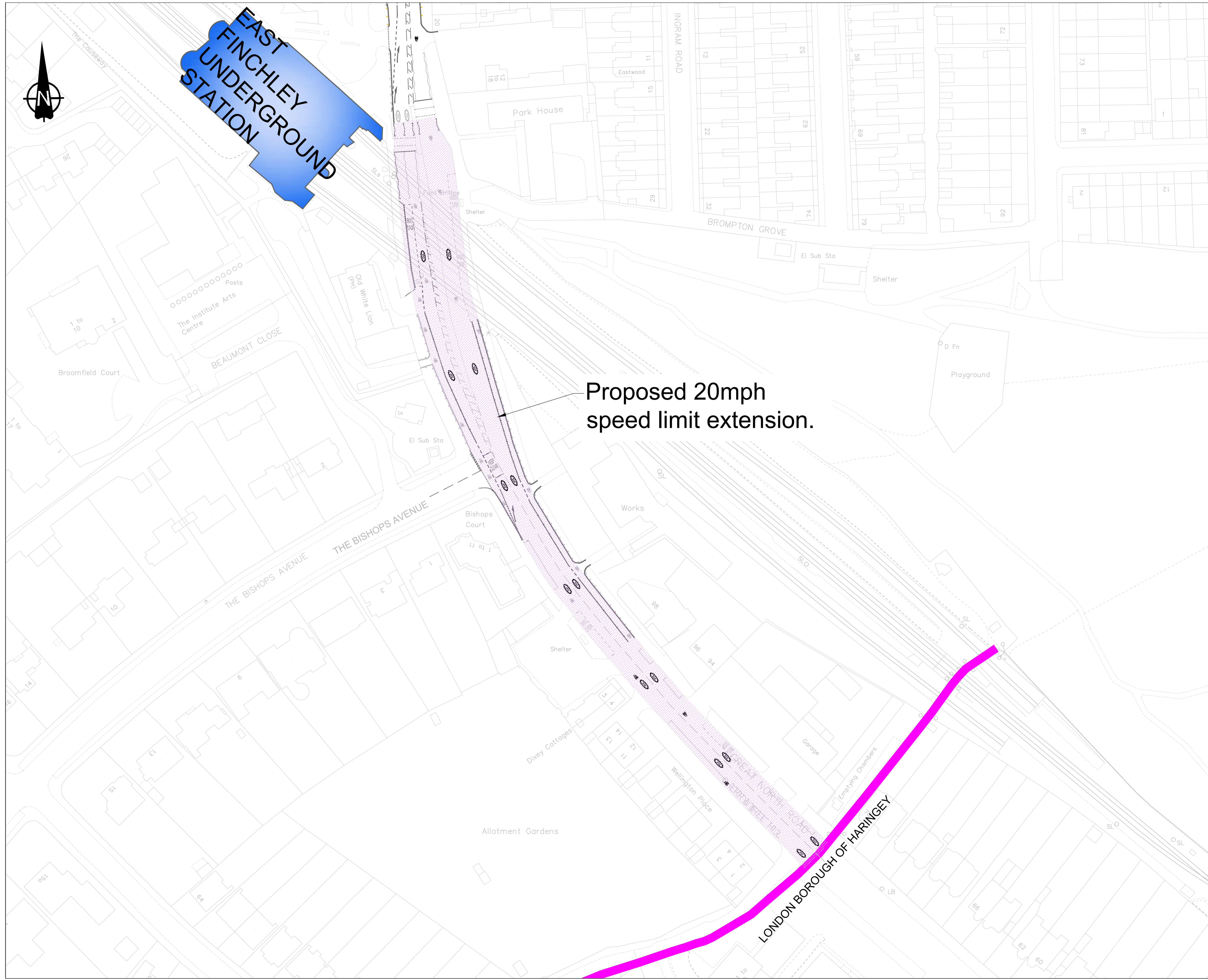

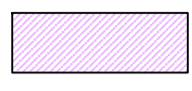


EAST FINCHLEY UNDERGROUND STATION



Proposed 20mph speed limit extension.

SAFETY, HEALTH AND ENVIRONMENTAL INFORMATION
 For construction, maintenance, cleaning and demolition risk refer to the relevant method statements and risk assessments related to this task for scheme Ref. BC/00xxxx_yy. In addition to the hazards/risks normally associated with the types of work detailed on this drawing take note of the following. All works on this drawing will be carried out by a competent contractor working to an appropriate method statement and risk assessment.

NOTES:
 Proposed 20mph speed limit extension

This product includes mapping data licensed from Ordnance Survey with the permission of the Controller of Her Majesty's Stationery Office. © Crown copyright and database right 2018. All rights reserved. London Borough of Barnet. Licence No 100017674

REVISION			
Revision Details	Design/Check	Date	Rev.
Initial issue	JC / SH	18/02/22	0

Purpose of issue
FOR INFORMATION

Client:


Scheme Ref. BC/001868-01
 Scheme title **Social Distancing Measures A1000 - Pop-up Cycle Lane Phase 1**

Drawing title
Proposed 20mph Speed Limit Extension

Scale @ A1: NTS

Design JC	Drawn JC	Checked SH	Approved AG
Date: 15/02/22	Date: 15/02/22	Date: 17/02/22	Date: 18/02/22



BC/001868_01-100-20mph extension
 Rev. **0**